

Figure 1: Storm tracks in the Great Lakes region

Figure 1. Storm Tracks in the Great Lakes Region.

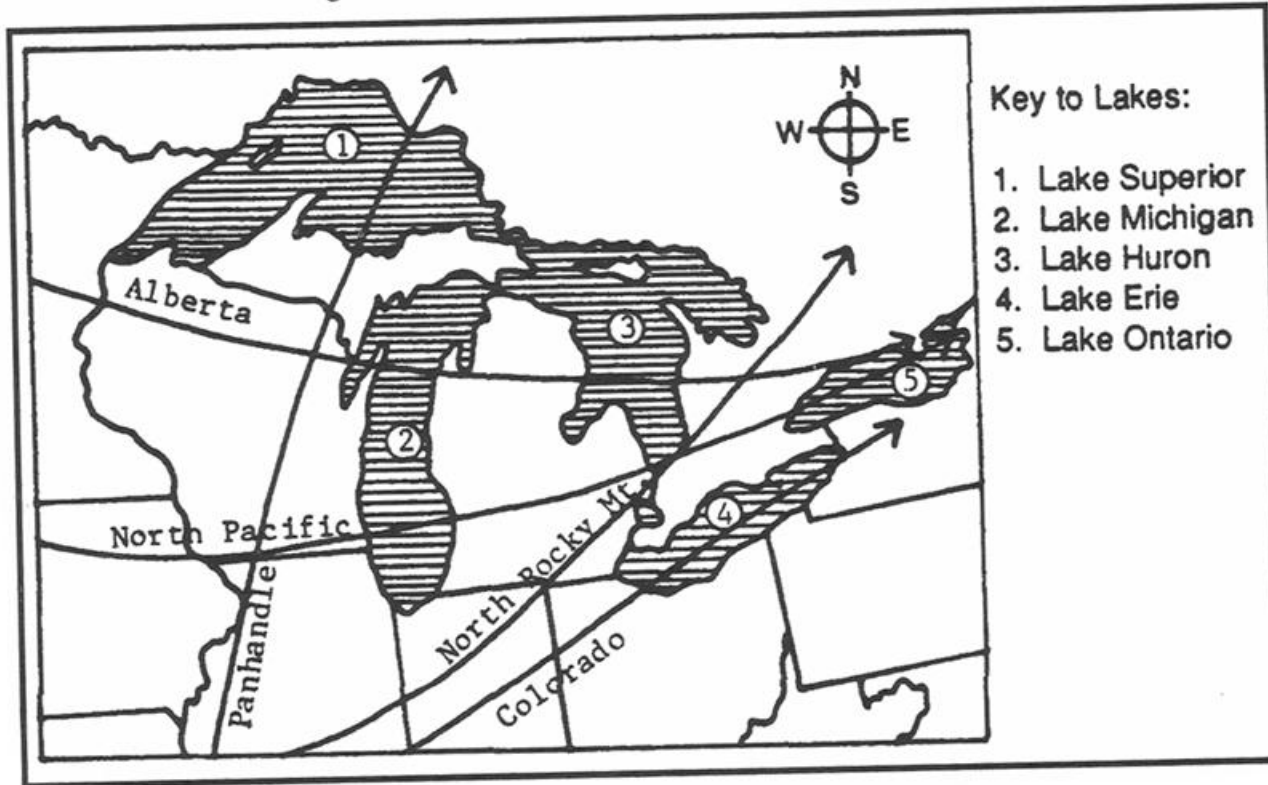
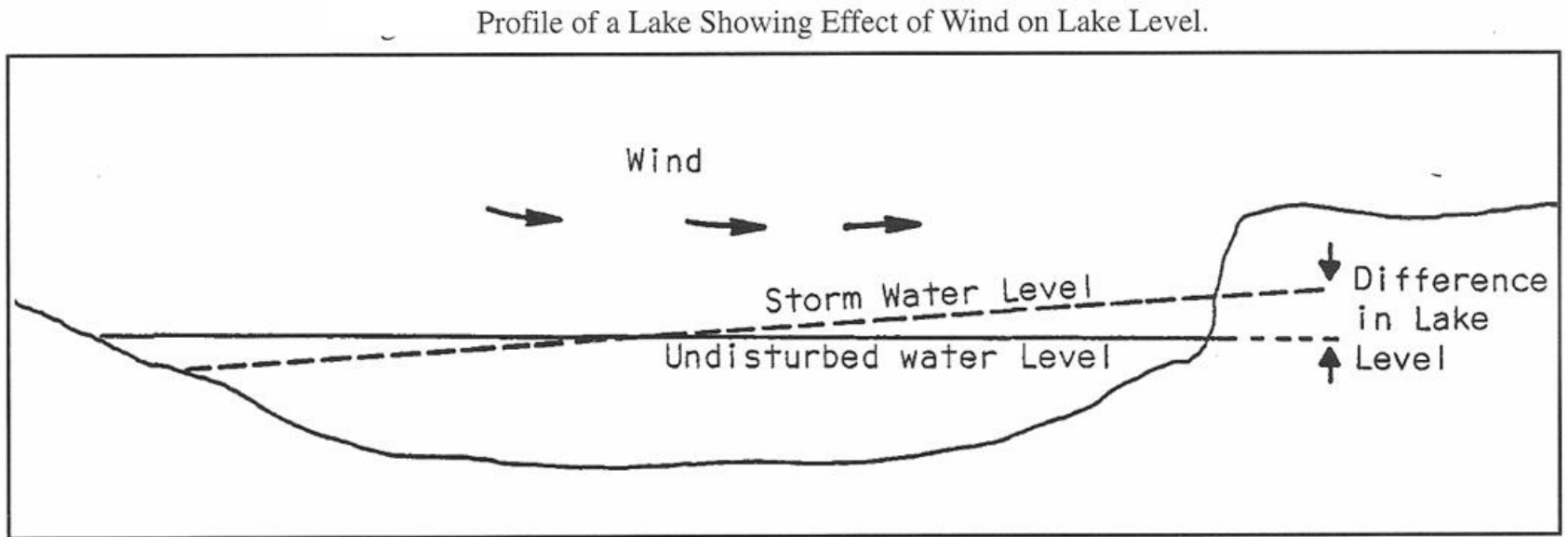
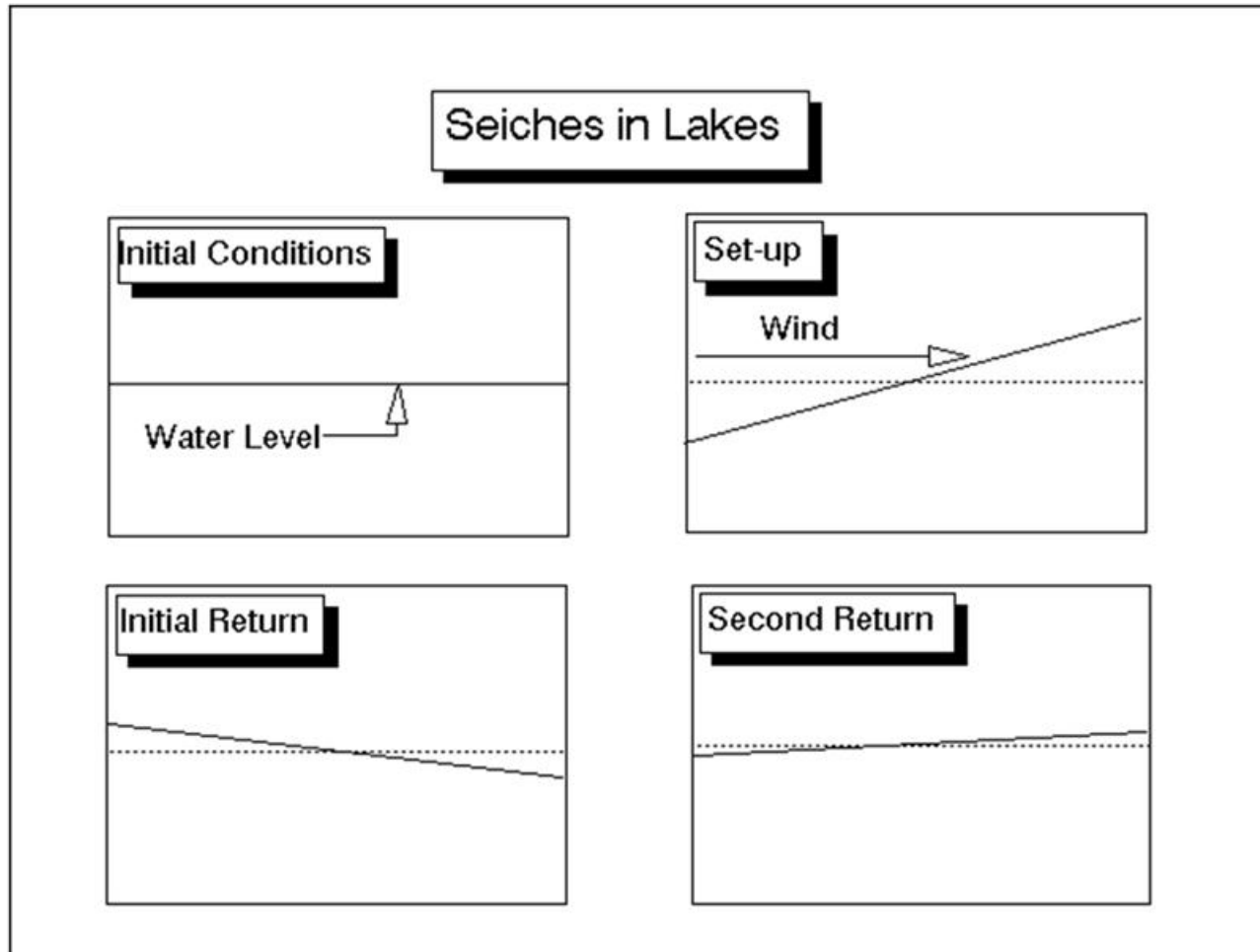


Figure 2: Profile of a lake showing the effect of wind on lake level



Great Lakes climate & water movement. 1996. Ohio Sea Grant publications EP-083. page 61

Figure 3: Seiche example / illustration



Source: marietta.edu